

THE HORIZON THEORY, PART-I ORIGINAL CONCEPT PLAN OF THE PYRAMIDS PLATEAU

Dr. Hossam M. K. Aboufotouh*

© H. Aboufotouh 4946 – 2002 Dar El Kutub
First International Conference of the UIA-WPAHR-V on
Architecture & Heritage as a Paradigm for Knowledge and Development
Lessons of the Past, New Inventions and Future Challenges
2 to 4 March 2002 at Bibliotheca Alexandrina
<http://www.fotouh.netfirms.com/uia-wpahr-v-conference-2002.htm>

1- Abstract:

The paper shows the astronomical criteria that the designers of the Giza pyramids may have used in order to design the site plan of the three pyramids. It proves that the pyramids designers did study the daily motion of the sun during the year in their days, and based on their findings they set the positions of the three pyramids in the horizon of Giza plateau to encode three astronomical information concerning the daily motion of the sun on specific year: the meridian angle on the vernal equinox, the meridian angle on the summer solstice and the sunrise angle on the summer solstice. Accordingly, the encoded date of design of the Giza pyramids was identified as 3055BC approximately, based on identifying the tilt of the earth's axis (obliquity angle) in their days (24.10°), and counting the difference between it and that in our days (23.44°), in terms of years.

Keywords: Giza Pyramids – Pyramids Horizon – Egyptian Astronomy – Archaeoastronomy

1- Introduction:

The horizon¹ theory² belongs to the ancient Egyptian architects who built the pyramids of Egypt almost five millenniums ago. This research is the first step towards reviving it. The theory deals with the pyramid's ideology, its design principles and its related knowledge and sciences. It depends on, and draws from, astronomical theories and cosmic sciences. It links time with space dimensions. As we understand from the text of Al-Maqrizi, the following paragraph is a modified version of the old story of the pyramids that was mentioned in an old golden plate that was found and translated during the days of King Philip (the father of Alexander), which was based on the dream of the King Soraied³. It should be kept in mind while going through the present work.

*

* Hossam Aboufotouh: Assistant Professor, Department of Architecture, Faculty of Fine Arts, Minia University

Mailing address: 45 Taha El-Dinary St., 7th District, Nasr City, Cairo -Egypt,

T: +20124704592 Email: fotouh@mail.com

¹ -The horizon is the apparent junction of earth and sky -- called also apparent horizon (Webster, 1975, p.401). The term horizon means in this work a circular domain within which astronomical information were encoded in architectural design.

² - The term theory means in this work the presumed architectural design principles based on basic sciences.

³ - (Al-Maqrizi, 1845, Vol. I, pp. 216-217), the golden plate was duplicated in papyri during different eras.

Based on the order of the King Suraied, the master priests or (*Jedars*)⁴ of the ancient Egypt studied the mathematical law of the lifecycle of the celestial bodies, five millenniums ago. They were able to determine then, based on their scientific knowledge in basic sciences (mathematics, geometry, chemistry, physics, astronomy, etc.) the timeframe of the frequent super-natural disasters of the earth. Their calculations had ensured them that the coming earth disaster will occur after four hundred years from their days. Soon they informed their King Soraied to establish an architectonic project to save the accumulated scientific knowledge of the Egyptians for the new generations of the next cycle. It seems that, they believed, as it was dominant in their days that the normal people should not know this type of knowledge; hence, it should not be recorded in a written form. They had decided instead, to record their basics sciences in geometrical and numerical forms. The structures we define today as "Giza pyramids" and its integrated-site might be the hard disks that within which all the laws of basic sciences that were discovered and understood by the Egyptian *Jedars* of the previous earth cycle had been recorded. These pyramids and its integrated-site might be the horizons of the earth knowledge. Perhaps, if that was true, one could say that the supreme objective⁵ of the pyramids project encouraged the ancient Egyptians to participate financially in their implementation. This story may be seen like those of the nowadays' movies of science fiction. In fact, the scientific proof of the whole story cannot be covered in a single research paper. The scientific findings of the present work show the prelude to its full display.

Scientifically speaking, this primary endeavor will show and translate, in words, mathematical formulas, and geometrical diagrams, one of the coded messages (files) that are related to the design of the Giza pyramids plateau. It briefly describes the principles of its original design concept and how the designer planned it from an astronomical point of view. Besides, it aims to correct the biased views, conceptions and information that were inserted in many books of the human history on the pyramids of Egypt. For example, first, some historians think that the pyramids architects did waste national resources to build nothing more than tombs. Second, some amateurs imagine wrongly that the pyramids builders were extraterrestrials. Third, the authors of books of the history of sciences declared that basic sciences in general, and astronomy in particular, were originated by the Babylonians and then improved by the Greeks; some have argued that the contribution of the ancient Egyptians in astronomy was limited⁶. Fourth, there is disagreement between scientists and historians regarding the time when Giza pyramids were built.

This paper is structured in three parts. The first part discusses the core issue of searching on the pyramids' design-principals. It follows the research technique of social sciences that draws its conclusion based on qualitative arguments. The second part is an attempt to retrieve the Egyptian priests' scenario for recording the observed daily motion of the sun. It draws its conclusion based on establishing an array of logical and practical assumptions. The third part discusses the design principles of the horizon of the three pyramids in Giza plateau. It follows the

⁴ - Al-Maqrizi said they were 130 priests.

⁵ - Historians think that pyramids are only tombs. On the contrary, architects may not consider that tombs were the main function of the Giza pyramids; if the chambers inside the Giza pyramids were used as tombs, perhaps they are similar to the mausoleums that was add to, or found in, the medieval mosques in Cairo.

⁶ - Olaf Pedersen, 1993.

research technique of basic sciences that draws its conclusion from facts and based on mathematical proof.

2- Defining the Core Issue:

The pyramids of Egypt were the subject of scientific researches for many centuries. Many scientists and archaeologists focused on the three pyramids in Giza plateau. They were, and still are, trying to find answers for many questions, such as: (i) Why and how the Egyptian Kings built the pyramids? (ii) Why the designers used this geometrical form? (iv) What their measurement unit was? (v) Has it any relation to basic sciences like mathematics, physics and astronomy? (vi) What is the basic design concept behind the alignments of the three Giza pyramids? During the last two decades, few researchers investigated the supposition that the designer of these pyramids and its site could have been scientists, who create designs based only on sound scientific theories and not based on false imaginations, e.g. the web site of Giza Pyramids Association includes many of these researches (www.gizapyramids.com). They were, however, not able to find logical scientific answers within the frontier of science that, until then, were discovered by man. Thus, some have argued that they might were aliens and accordingly the design theory of the pyramids still not found.

In fact, it is difficult to use today's sciences to trace the design principles of such architectonic artifacts that were designed with the aid of undocumented sciences. As time goes on, the frontier of sciences gains newly discovered scientific theories and thus it expands. However, few of the new theories were effective when applied, for decades, in different circumstances. Besides, in the architectonic realm, people always think that the new theories might achieve their welfare-dreams in more effective ways, and thus old theories are usually forgotten if they were not documented. During the short lifetime of a person, in comparison to the lifetime of the humanity, one can hardly observe, in the architectonic field, the consequences of a complete shift-in-application from one theory to another. For example, suppose that the universities of the world had stop teaching the design theories of the skeleton structures for a thousand years and taught instead other new theories, which are completely different and all the documents of the old theories were lost. Most likely, the civil engineers of the future generations will not be able to understand how the still-standing skeleton structures are structurally working, unless they find out how to retrieve the design theories that were used in their designs and implementations. Similar example is arising today, most of the civil engineers that were graduated, during the last three decades, at the universities of many countries of the world know very little about the theories of masonry or bearing-walls' structures. It was due to the shift from teaching the old theories of bearing-walls structures into teaching the nowadays theories of skeleton structures. Thus, in the coming decades many countries will face the problem of lacking the local expertise for restoring the structures of the masonry architectural heritage. In fact, one could argue that similar shifts were occurred in other fields of sciences too.

The above may answer the question: why today's engineers can hardly find the lifting techniques that were used to construct the ancient megalithic structures? The scientific papyri that describe these techniques were not found in Egypt or elsewhere. The historians⁷ did mention few general stories on this subject. Thus, today's scientists are trying to discover these ancient techniques;

⁷ - Herodotus (484-425 BC) mentioned that the ancient Egyptians had used a lifting device called *krosay* to lift the large stones of the pyramids (Herodotus, Arabic edition, 2001, p.190).

some believed that the ancient architects were using some sort of anti-gravity systems in order to lift the large stones. Besides, as mentioned earlier, many endeavors have been made towards understanding the basic concept of the pyramids design. The world-wide-web includes hundreds of researches and articles on these subjects and that many of them are related to Egyptian pyramids; however, until now nobody did find a solid scientific⁸ conclusion for any of the two architectural issues in hand, namely: the pyramids' construction techniques and the pyramids' design principles.

Today, in the industrial field, the term "reverse-engineering" means retrieving the knowledge behind the design concept and the production process of such machine of a known function and that was produced by others. Similarly, the architects have used to retrieve the design principles of such ancient building of a known function. In both cases, the researchers do succeed in these processes because they know the functional-objective of the machine or the building under consideration. Concerning the pyramids, the problem is completely different; the keen researchers cannot easily decide about what was their functional objective. In this case, therefore, the retrieval process should primarily focus on the educational paradigm of the ancient Egyptian architects (priests) in order to discover the knowledge behind the design of the pyramids and their integrated-site. The Arabian historians⁹ during the medieval eras said that, "the pyramids designs were based on excellent astronomical knowledge." However, none of the nowadays architects have tested this postulation, i.e., is it correct that they had used the astronomical knowledge as architectural-design-principles, and interpreted it into the architectural language. Accordingly, the core issue of the retrieval process is to find out, how had the architects of the Giza pyramids plateau learned the basic astronomical knowledge and interpreted it into architectural designs.

3- The Scenario of Assumptions: the Sun as a Source of the Astronomical Knowledge.

To date, Egyptologists did not find any scientific papyrus¹⁰ on the ancient Egyptian astronomy¹¹. Today's scientists, therefore, believe that the contributions of the ancient Egyptians in this field were limited¹². Although the design of the temple of Abu-Simple and the diagram of constellations (zodiac) of Denderah temple lack the astro-mathematical formulas that support their perfect designs, today's scientists consider them as products of skilled astronomers. However, some astronomers believe that the latter was designed during the Hellenistic period¹³. On the other hand, other than the false assumption of adjusting the tilt of the great pyramid's entrance-passage to point to the North-Star, or aligning the pyramids¹⁴, Giza pyramids in general

⁸ - The term scientific means in this work only what is based on an eternal mathematical formula that its result will be correct regardless the change in place and time. The eternal formulas are the bases of the architectonic structure of the cosmos, which never include local or empirical constants. The ancient philosophers discovered quite some of them. For example, in geometry, what is called the theory of Pythagoras that defines the relation between the sides of the plane-triangle of a right angle is an eternal formula.

⁹ - See for example: (Al-Masoudi, 1987, Vol. I, p. 361), and (Al-Maqrizi, Bulaque edition, 1845, Vol. I, p. 216).

¹⁰ - The ancient Egyptians were recording their sacred sciences on papyri that were used only by the priests; it seems that recording sacred sciences on walls or on steles for the general public was prohibited in ancient Egypt.

¹¹ - See for example the conclusions of the archaeologists in (Selim Hassan, 2000)

¹² - Olaf Pedersen, 1993.

¹³ - Selvie Cauville, 1993.

¹⁴ - Kate Spence, 2000.

have no other signs in relation to spherical astronomy that could be noticed by normal observation. Besides, using the modern astronomical theories to analyze the pyramids design concept is an imperfect methodology. This is because the researchers, in this case, presume that the pyramids architects were thinking like the astronomers of today. In addition, researchers can hardly trace the advancements in astronomy during the three millenniums before the days of Pythagoras (approximately 550BC). They stack with the problem of defining which theory was discovered first.

Therefore, this part of the paper is an attempt to retrieve some astronomical principles that might have been used in the design of the horizon of the three pyramids in Giza plateau. This retrieval process will be based on establishing a hierarchy of basic-assumptions that together might form a logical scenario. The validity of that scenario will be tested quantitatively, by linking its likely accumulated knowledge with the geometric survey data of the site-plan of the three pyramids in Giza plateau.

As a point of departure, assume that Giza pyramids were the outputs of ideal-thoughts of architects who studied not only some sort of architectural curriculum¹⁵ but also the basic astronomy. Then, a question might be asked: how to retrieve their scenario of searching on the basic astronomy? Of course, the retrieval attempt should be supported by both the basic information and the documented history of spherical astronomy¹⁶. However, this basic information should be kept in mind to be only a scientific reference for guiding the retrieval process without affecting the logical hierarchy of the flow of knowledge to the minds of the ancient Egyptian architects.

Logically, their original source of astronomical knowledge should be identified first, presuming that they were working only during the daytime¹⁷. Without doubt, in their days, the sun was the only possible source of astronomical knowledge during the daytime. Then, one more questions should be asked: how they extracted information from its observed but indirect daily motion¹⁸, using the primitive tools? Probably, their scenario was based on recording, in each day of the year, the changes in both positions and lengths of the shadow of a vertical post that was standing on a leveled ground. It is known today that, the observed daily motion of the sun has an array of two basic-values that were, and still are, used in the field of architecture. The first is the value of the daily horizontal angle of sunrise¹⁹ (or sunset) that architects have used to measure it from the east (or west) coordinate-direction of the place. The second is the value of the daily vertical

¹⁵ - Al-Maqrizi (1364-1442 AD) the Great Egyptian historian has mentioned that, "there were seven schools in ancient Egypt. Each school was for specific field and called after one of the seven moving stars: the Sun, the Moon, Mercury, Venus, Mars, Jupiter and Saturn. The study at each was lasting for seven years, and each of their graduates was called *Baher* (Brilliant). The priest who graduated at the seven schools, who spent 49 years of study, was called *Quater* (Master); his respectable status was just below the king of Egypt." (Al-Maqrizi, Bolaque edition, 1849, Vol. I)

¹⁶ - Such as: (Olaf Pedersen, 1993), (Carlo Nallino, 1993) & (A. Weigert & H. Zimmermann, 1990)

¹⁷ - The same scenario could be done at nighttime, during the nights of full moon, from the moment of moonrise until the moment of moonset.

¹⁸ - The earth rotates around the sun, but the observer from the earth sees the opposite of reality; he sees the sun in an indirect motion.

¹⁹ - The moment at which half of the sun disk being above the tangent line of the observed horizon. It is also the moment at which the centerline of the sun being the tangent of the plane of the horizon.

angle of the sun, when the sun meets, or being at, the meridian of the place²⁰. Their scenario for measuring and recording these angles, during the daytime, might consist of four steps, presuming that they were able to put tasks in order. Firstly, marking on a leveled site²¹ that its perimeter was circular in shape, and that was a small horizon-model similar to the natural observed horizon, the frequent positions of the end of the shadow of a vertical-post (like an obelisk) that was standing at its center. Secondly, the identification of the two-coordinates of the place by following the method that will be mentioned in the next paragraph. Thirdly, measuring and recording the values of the horizontal-angles of sunrises and sunsets. Fourthly, measuring and recording the values of the sun's vertical angles, when the sun was meeting, or being at, the meridian of the place, as shown in figure-1 & figure-2.

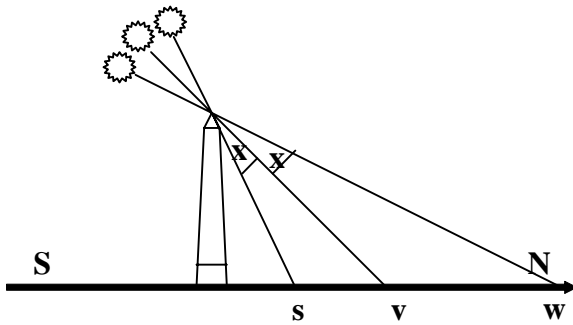


Figure-1: The vertical angles of the Sun, when it meets or being at, the meridian of the place. The angles, from left to right, (S) belongs to the summer solstice, (V) belongs to the vernal equinox and (W) belongs to the winter solstice (looking towards the west); (X) is the earth's obliquity angle

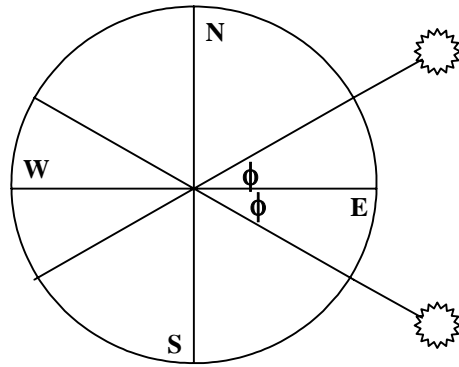


Figure-2: A horizon's plan that shows the horizontal angles of sunrises ϕ ; from top to bottom, on summer solstice and on winter solstice. Between these two extremes, the sun goes back and forth during the year, having a specific sunrise angle for each day of the year.

Most likely, they were identifying the true geographic north²² at any place, by using the shadow of a vertical post (like obelisk). In fact, the daily process of marking the end of the shadow of the vertical post draws, an extrovert or introvert, semi-hyperbolic curve on a leveled ground; taking into consideration that each day of the year has a specific curve. The true geographic north-south axis might have been identified then as the line that divides, into equal parts, the angle between any two shadow-lines of equal length that were measured from the vertical post (obelisk) to the marked curve, as shown in figure-3.

²⁰ - The meridian of any place is the south to north geographic axis, or vertical plain.

²¹ - The ancient Egyptians used side dips (canals) that were filled with water to level the pyramids sites, see the findings of M. Lehner (Mark Lehner, 1983, pp.7-25)

²² - The true north is the direction of geographic north from the observer, i.e., the direction along the meridian towards the North Pole. (Jahon Whttow, 1994, p.554)

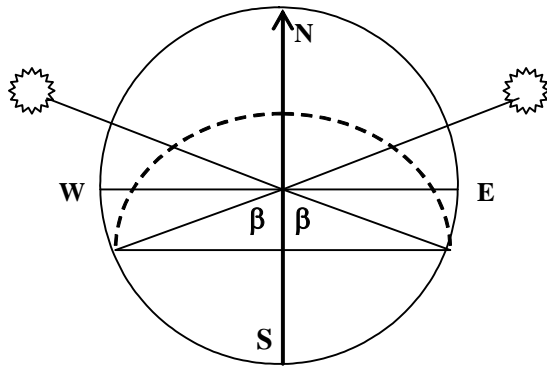


Figure-3: Identification of the true geographic north.

If they were doing the above four steps for years, they might have established an array of yearly records that could be compared in order to draw-out additional results and conclusions, presuming also that they knew how to do comparative analysis. Then, if they were well versed, they might have recognized that those angles were changing every year. Based on the nowadays' astronomical knowledge, the sunrise or sunset angles of both summer and winter solstices are decreasing, the meridian angle of winter solstice is increasing and the meridian angle of the summer solstice is decreasing. However, in their days, they could have noticed the accumulated sum of yearly changes only after several decades. Concerning the meridian angle on winter solstice, at the latitude of 30° , the shadow of a 20m-height post (like an obelisk) would be increased by almost one centimeter after 75 years. They might have noticed too that the sun was rising from the exact east-direction and was setting to the exact west-direction in only two days of the year, which are known today as the two days of the equinoxes.

Concerning the calculations, suppose that they were untaught about calculating the value of angle²³. No doubt, they could have got the same results by using only the trigonometric ratio of the tangent. The array of tangent ratios would have been enough in order to get the similar hierarchy of relative values, as in the case of using the values of angles. The discovered mathematical papyri²⁴ of the ancient Egyptians show that, during the new kingdom, they were able to get the breakdown of any ratio, which was the base for comparing fractions of numbers, similar to the nowadays system of comparing the decimal-numbers. However, the architecture of that period was not as sophisticated as that of the pyramids and thus, the mathematics during the old kingdom must have been better or at least equivalent to that of the new kingdom.

Moreover, while they were comparing their results, they might have noticed too that, in each year, there are days that have the same values of sunrise angles. If that had happen, then it is likely that they discovered the fact that the sunrise angles of many days during winter (and spring) were equal to the sunrise angles of other days during autumn (and summer); and the

²³ - Today the ability to define the exact value of an angle, from its trigonometric ratio, is based on knowing the correct value of Pi, which equals 3.141592654 in most calculators; however, one can manually get the exact value of an angle, without knowing the value of Pi, using the following series 2, 4, 8, 16, 32, 64, etc.

²⁴ - This link www.noisefactory.co.uk/maths/history/hist006.html shows the $2/n$ table, in the so-called "the Rhind or Ahmes mathematical papyrus", it shows the decomposition of the fractions that their denominators are odd numbers. See for example the general explanation of this rule in the works of (G. Sarton, Arabic edition, 1957, p.102), and (John McLeish, Arabic edition, 1992, pp. 72-74). However, their explanations did not include the "the unified original rule" of the ancient Egyptians for getting the architectonic decomposition of any fraction.

order of this array of two matching days (the twins days) was not changing. Then, if they were numbering their days that might were starting from the moment of sunrise and began with the sunrise of the vernal equinox (March 21), they might have established a table of daily sunrise-orientations. The original orientation of the axis of the temple of Abu-Simple, before its relocation, proves that its architect knew that the sunrise angle of the day number 215 (October 21) was precisely matching the sunrise angle of the day number 338 (February 21). It is ridiculous that the astronomical scientists who supervised the relocation project of that marvelous temple during the sixties of the last century, were not able to conserve the prime astronomical orientation of that temple, and made unforgivable mistake by changing the dates to October 22 and February 22 with a shift of two days, i.e., October 22 is the twin of February 20, and October 20 is the twin of February 22.

Furthermore, if they were doing the same experiment at other places in the Delta and along the river Nile and were comparing the data of these places, they might have noticed two facts concerning the value of the meridian angle of the sun during the equinoxes. First, it was changing as they moved along the south-north direction. Second, it was not changing as they moved along the east-west direction. If this supposition was correct, then they might have used this fact to establish a system of east-west geographic axes or latitudes²⁵. However, it should be taken into consideration that if they were untaught about that the earth is spherical in shape, and then their east-west geographic axes might have been named after the values of the meridian angle of the sun during the vernal equinox. Their number for the latitude of Giza plateau might was 60°; today's astronomers are using its complementing value 30°.

Likewise, if they were comparing the values of the meridian angles of the sun during the summer solstice, during the winter solstice and during the vernal equinox, they might have noticed other fact. That is, the value of the meridian angle during the vernal equinox was always the median between the values of the two extremes, during winter and summer solstices. To explain this based on the nowadays' astronomical information, the meridian angle of the sun during the summer solstice is equal to its value during the vernal (or autumnal) equinox plus the value of the obliquity²⁶ angle of the earth. The astronomers of these days said²⁷ that "the obliquity of the earth oscillates between 24.30° & 21.91° within a period of forty thousand years (twenty thousand years each way); its current value is 23.44° approximately, in the descending path, which diminishes by 0.47 arc-second per-year." Accordingly, today, in Cairo the meridian angle of the sun during the summer solstice has a value of 83.44° approximately (equal to 60° plus 23.44°). On the contrary, the meridian angle of the sun during the winter solstice is equal to its value during the vernal equinox minus the obliquity angle of the earth. Accordingly, today, in Cairo the meridian angle during the winter solstice has a value of 36.56° approximately (equal to 60° minus 23.44°).

²⁵ - The latitude of any place is equal to 90 ° minus the value of the meridian angle of the sun in the equinoxes, on March 21 or on September 23. (Carlo Nallino, second edition, 1993, p. 270)

²⁶ - Obliquity is the angel between the planes of the earth's equator and orbit, having a mean value of 23.44 in 1960 and diminishing 0.47 second of arc per year (Webster , 1965, p582), see also (A. Weigert & H. Zimmermann, 1990, p34, p205 & p521)

²⁷ - (A. Weigert & H. Zimmermann, 1990, p 205)

Based on the results that were concluded through doing the previous experiments, they might have also known how to measure the time and define the year. Apparently, they defined their year as a cycle that contains 365 sunrises. It may have started at the sunrise of the vernal equinox. In addition, probably, they used the values of the meridian angles of the sun during the summer solstices as a tool in order to record specific moments in their history.

To conclude this part, the above scenario of assumptions shows that the ancient Egyptian architects, priests and *Jedars*, could have been able to know the basic astronomical knowledge via recording the observed daily motion of the sun, using the primitive tools. The third part of this research is an attempt to prove that they used this knowledge as design-principles in order to formulate the contents of the first coded file in the horizon of the three pyramids in Giza plateau.

4- Original Concept Plan of the Pyramids Plateau:

It was assumed earlier that the Giza pyramids and its integrated-site are the hard disk within which all the laws of basic sciences of the previous earth cycle were recorded. Some may argue that this postulation is illogic. In fact, a similar example is quite well known today. During the twentieth century, computer scientists had invented the binary codes that enabled modern societies, among other useful uses, to record many forms of data (text, graphics, sounds, etc.) on computer disks. However, those who know nothing about computers might not be able to recognize the value of a compact disk that contains, for example, the Encyclopedia Britannica (or Americana). They may see it as only a fine piece of plastic/metal. Similarly, some may see the pyramids as only hills or pieces of stones. On the contrary, one could argue that, the designer of the Giza pyramids and its integrated-site did the same thing; he might have used special numerical and geometrical codes to record his knowledge, e.g., the encyclopedia of the ancient Egyptian sciences. The analyses of this part of the paper will be based on the presupposition that the Giza pyramids' designer used the horizon model of two-dimensions.

As a background-information, the horizon of Giza pyramids includes seven basic elements, which are the three pyramids, the Sphinx, the causeway and two temples. As a primary postulation, its design concept of this horizon includes files of coded messages that describe some of the basic theories on spherical astronomy and mathematical sciences of the Egyptian *Jedars* of the old kingdom. Here below is the translation of one of these files on "basic astronomy," which forms the main design concept of the horizon of the three pyramids in Giza plateau. It was based on the horizon's model that has been discussed earlier. This file includes the idea of the alignments of the three pyramids, based on the knowledge that were extracted only from the observed daily motion of the sun, and which accordingly defines the encoded date of design or implementation of Giza pyramids.

Based on studying the exact locations of the three pyramids and the sphinx, using the survey maps and the published results of Petrie's survey²⁸, it was found that the site plan of the Giza pyramids forms a horizon model that stands in a plane of two-dimensions. The center of this horizon is the point of intersection between the north-south axis of the great pyramid and the east-west axis of the Sphinx; they are the two main axes of the horizon of Giza pyramids.

²⁸ - Petrie, 1883, p. 125.

Through long process of trial and error, the radius of this horizon was found 746m. Figure-4 shows the basic concept-plan that followed the recorded data of the daily motion of the sun in their days, presuming that an imaginary vertical post (or obelisk) of 746m height was standing at the center of that horizon in their days, as shown in figure-5. The following discusses the geometrical alignment of the three pyramids in relation to the observed daily motion of the sun.

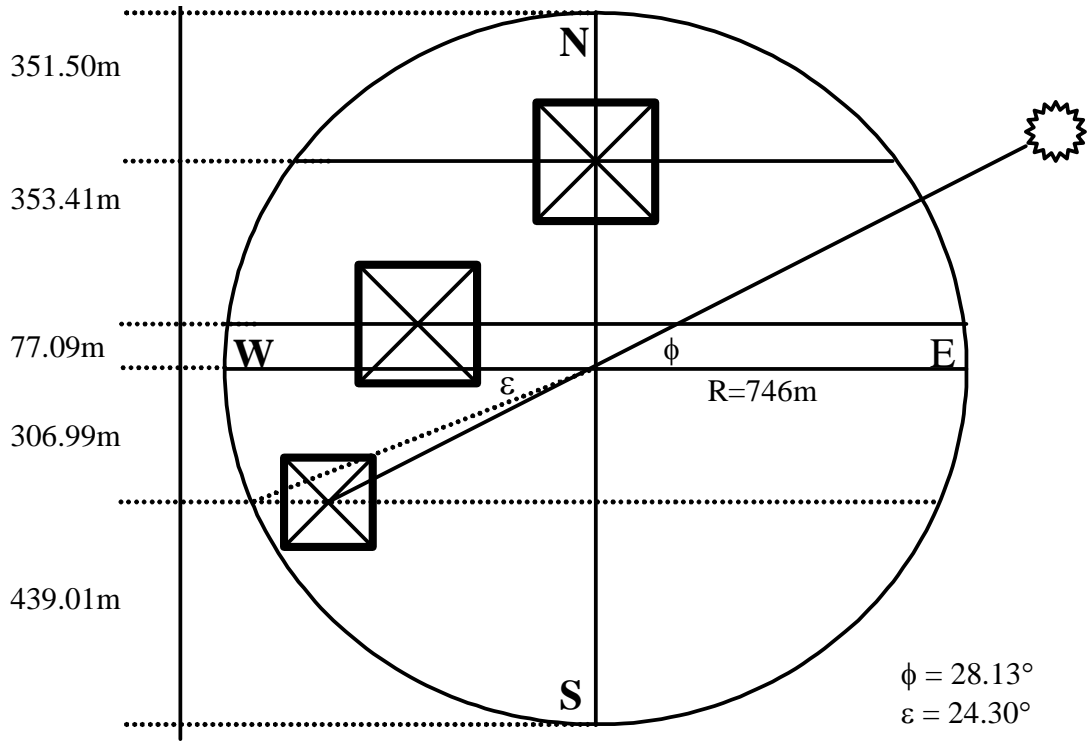


Figure-4: The Original concept plan of the horizon of the three pyramids in Giza plateau

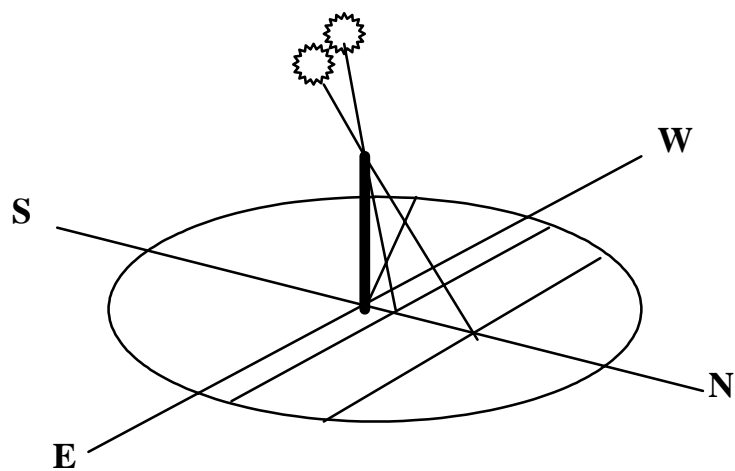


Figure-5: A perspective shows the three basic information of the horizon: the meridian angle on the vernal equinox, the meridian angle on the summer solstice and the sunrise angle on the summer solstice

First, the center of the great pyramid followed the meridian angle of the sun on the vernal equinox (θ_v), at the end of the obelisk's shadow. Therefore, the location of the great pyramid (or its center) was identified to link the horizon with the latitude of the place, or to identify the latitude to which the horizon was linked. Thereupon, the distance from its center to the center of the horizon (L1) could be identified as follows:

$$\begin{aligned}\theta_v &= 60^\circ \\ L1 &= 746 / (\tan \theta_v) \\ L1 &= 430.70\text{m}\end{aligned}$$

Second, the center of the second pyramid followed the meridian angle of the sun on the summer solstice (θ_s), at the end of the obelisk's shadow in their days. Therefore, the location of the second pyramid (or its center) defines the exact date of implementation of the horizon. The north to south distance from its center to the east-west axis of the horizon (L2) defines the obliquity angle of the earth in the year of implementation (or the encoded design date) of the horizon, and its basic architectural elements. However, the east-west alignment of this pyramid followed the astronomical knowledge of another encoded file, which is out of the scope of this research. Thereupon, the distance (L2) and the implementation date could be identified as follows:

$$\begin{aligned}\tan \theta_s &= 746 / L2 \\ L2 &= 77.09\text{m (it was measured from a survey map and corrected through trial and error)} \\ \tan \theta_s &= 746 / 77.09 = 9.6767 \\ \theta_s &= 84.1^\circ \text{ approximately.} \\ \theta_s &= 60^\circ + \text{Obliquity angle in the year of implementation ().} \\ \text{Obliquity angle in the year of implementation} &= 84.1^\circ - 60^\circ = 24.1^\circ \text{ approximately.} \\ \text{Today's obliquity angle} &= 23.44^\circ \text{ approximately.} \\ \text{The difference between obliquity values} &= 24.1^\circ - 23.44^\circ = 0.66^\circ \text{ approximately.} \\ \text{The diminishing value of the earth's obliquity per year} &= 0.47 \text{ arc-second.} \\ \text{Total difference in years} &= (0.66^\circ * 60 * 60) / 0.47 = 5055 \text{ years approximately.} \\ \text{Then, the date of design/implementation was} &= 3053 \text{ BC approximately.}\end{aligned}$$

Third, the center of the third pyramid followed the sunrise angle of the summer solstice (ϕ) in the year of design/implementation of the horizon. By calculation, the value of this angle was found 28.13° approximately. The author has developed the following formula in order to identify the value of this angle²⁹; it should be measured from the east coordinate of the place.

$$\begin{aligned}\text{Sine sunrise angle on summer solstice} &= \text{Sine obliquity angle} / \text{Cosine latitude angle} \\ \text{Sin. } \phi &= \text{Sin. } 24.1^\circ / \text{Cos. } 30^\circ; \quad \text{then, } \phi = 28.13^\circ \text{ approximately}\end{aligned}$$

²⁹ - The proof of the above formula is out of the scope of this research. The reader may check its accuracy by comparing its result with the published data of any place on earth. For example, the data that was mentioned in (Neufert, 1975, pp.80-81) shows, at latitude 51.5° the sunrise angle on the winter solstice was 50.2° , which was measured from the South coordinate (Azimuth). Accordingly, its value was 39.8° from the east coordinate. The above formula gives the same result. The reader may also test it in the field during the days of winter or summer solstices.

The center of the third pyramid was placed on the intersection between the shadow of the imaginary obelisk and the east-west chord that defined the maximum obliquity angle of the earth³⁰, which has a value of 24.30°; since the plan of the horizon is like a rotated cross-section in a spherical coordinate system where its center represents the earth, i.e., the center of that system. That shadow occurred at the moment-of-sunrise, on the summer solstice of the year of implementation of the horizon. So, the north to south distance (L3) from center of the third pyramid to the horizon's main east-west axis could be identified as follows:

$$L3 = 746 * \sin 24.30^\circ$$

$$L3 = 306.989\text{m}$$

In addition, the east to west axial distance (E3) from center of the third pyramid, to the north-south axis of the horizon, and the great pyramid, could be identified as follows:

$$E3 = L3 / \tan 28.13^\circ$$

$$E3 = 306.989 / 0.53462$$

$$E3 = 574.21\text{m}$$

Fourth, table-1 compares the results of the survey that was carried out by Petrie in 1883³¹ and the results of the above calculations, which shows very minor differences.

Table-1: Comparison between the Petrie's surveys data and the results of calculations

Ranges of distances	Petrie 's survey data, 1883	The results of Calculations
North to south axial distance from center of the great pyramid to center of the second pyramid	353.86m * (13931.6 inches)	353.41m (L1- L2)
North to south axial distance from center of the second pyramid to center of the third pyramid	385.32m (15170.0 inches)	384.08m (L2+L3)
East to west axial distances from center of the great pyramid to center of the third pyramid	574.44m (22616.0 inches)	574.21m (E3)

* (One inch = 0.0254 meter)

5- Conclusion:

The present work extracted and attempted to explain the first, and possibly the simplest, file in the concept plan of the horizon of the three pyramids in Giza plateau. Apparently, the horizon, including its basic architectural elements, was one project; however, the implementation of these elements might have lasted for several decades. No doubt, its designer was a knowledge-based architect, who creates architectural concepts based only on scientific theories. Although, the ancient Egyptians have used primitive tools in their researches on basic astronomy, perhaps,

³⁰ - A. Weigert & H. Zimmermann, 1990, p. 205.

³¹ - Petrie, 1883, p. 125.

they were able to establish a complete picture on spherical astronomy, i.e., the horizon theory of multi-dimensions. The introductory part of that scientific reference has been discussed in this work. The most interesting result that was found in this attempt was that the ancient Egyptians knew the maximum obliquity angle of the earth. This means that, at the time of implementation of Giza pyramids, the Egyptian astronomical records were including the data of at least 1500 years. May be they were able to calculate its correct value. In the field of mathematics, the alignments of the three pyramids prove that ancient Egyptians were able to calculate the value of angles; or at least, they were using the trigonometric ratios of the tangents.

Moreover, the horizon's concept should be taken into consideration when formulating and implementing the conservation projects for Giza pyramids plateau as well as in the future processes of excavations within the plateau. Besides, the above should support the view that it is highly unlikely to find a room of records inside or outside the pyramids. The scientific and holistic knowledge of the ancient Egyptians might was recorded only in the concept design of their pyramids and its horizons.

6- References:

- A. Weigert & H. Zimmermann, Encyclopedia of Astronomy, Arabic edition, Abdelkawy Aiad translator, The Egyptian General Organization for Book, Cairo, 1990.
- Al-Maqrizi, *Al Mawaes Wal A'atebar Bezeker Al-khetat Wal Asar* (Sermons and Lessons with the Discourse on Alleys and Monuments), Vol-I, Dar Al-Tahrier, Bulaque Edition, Cairo, 1849.
- Al-Masoudi, *Mrog Al-Zahab Wa Ma'waten Al-Gawher* (The Golden Lavas and the Metals of Essence), Asria Library press, Saida, 1987.
- Carlo Nallino, *Arabian Astronomy: its History During the Medieval Times*, Oriental papers for publications, second edition in Arabic, Beirut, 1993. (1st edition, 1911)
- Selvie Cauville, *Le Zodiaque d'Osiris*, Louvian, pp11-13, 1997.
- Ernst Neufert, *Architects' Data*, English edition, Crosby Lockwood Staples, London, 1975.
- Gorg Serton, *History of Science*, Arabic edition, Ibrahim Biomy translator, Dar Al-Maaref, Cairo, 1957.
- Herodotus, *History of Herodotus*, Arabic edition, Abdel Elah Al-Malah translator, Al-Magma Al-Saquafie, UAE, 2001, p.190.
- Jahon Whttow, *Dictionary of Physical Geography*, 1994.
- John McLeish, *Number from Ancient Civilizations to the Computer*, London, 1992.
- Kate Spence, *Ancient Egyptian Chronology and Astronomical Orientation of Pyramids*, Nature, Vol. 408, pp 320-324, 2000.
- Mark Lehner, *Some Observations on the Layout of Khufu and Khafre Pyramids*, Journal of the American Research Center in Egypt, Volume XX, Egypt, 1983.
- Olaf Pedersen, *Early Physics and Astronomy, a Historical Introduction*, Cambridge University press, New York, 1993.
- Petrie, W.M.F., *The Pyramids and Temples of Gizeh*, London, 1883.
- Webster, *Webster's Seventh New Collegiate Dictionary*, G & C. Merriam Company, publishers, USA, 1965.

7- General References:

- Bernadette Menu, Petit Lexique de l' Egyptien Hieroglyphique, a l' usage des Dedutants, librairie orientaliste Paul Geuthner,S. A., Paris, 1989. (Arabic edition, Maher Guaygaty translator, Dar Al-Feker Publisher, Cairo, 1999)
- E. A. Wallis Budge, the Egyptian book of the dead: The Papyrus of Ani, Dover publications, inc., New York, 1967.
- E. A. Wallis Budge, Egyptian Language: Easy Lessons in Egyptian Hieroglyphics, Egyptian International Data Bank Publishing Department, Cairo, 1910.
- Edwards I. E. S, the Pyramids of Egypt, rev. ed., Pitman, 1961.
- R. I. Forbes & E.J. Dijksterhuis, History of Science and Technology, Arabic edition, Osama Al-Khuly translator, Family Library, Cairo, 1999.
- Selim Hassan, Encyclopedia of Ancient Egypt, Vols. 1-18, Family Library, Cairo, 2000.
- Selim Hassan, Sphinx, Family Library, Cairo, 1999.